











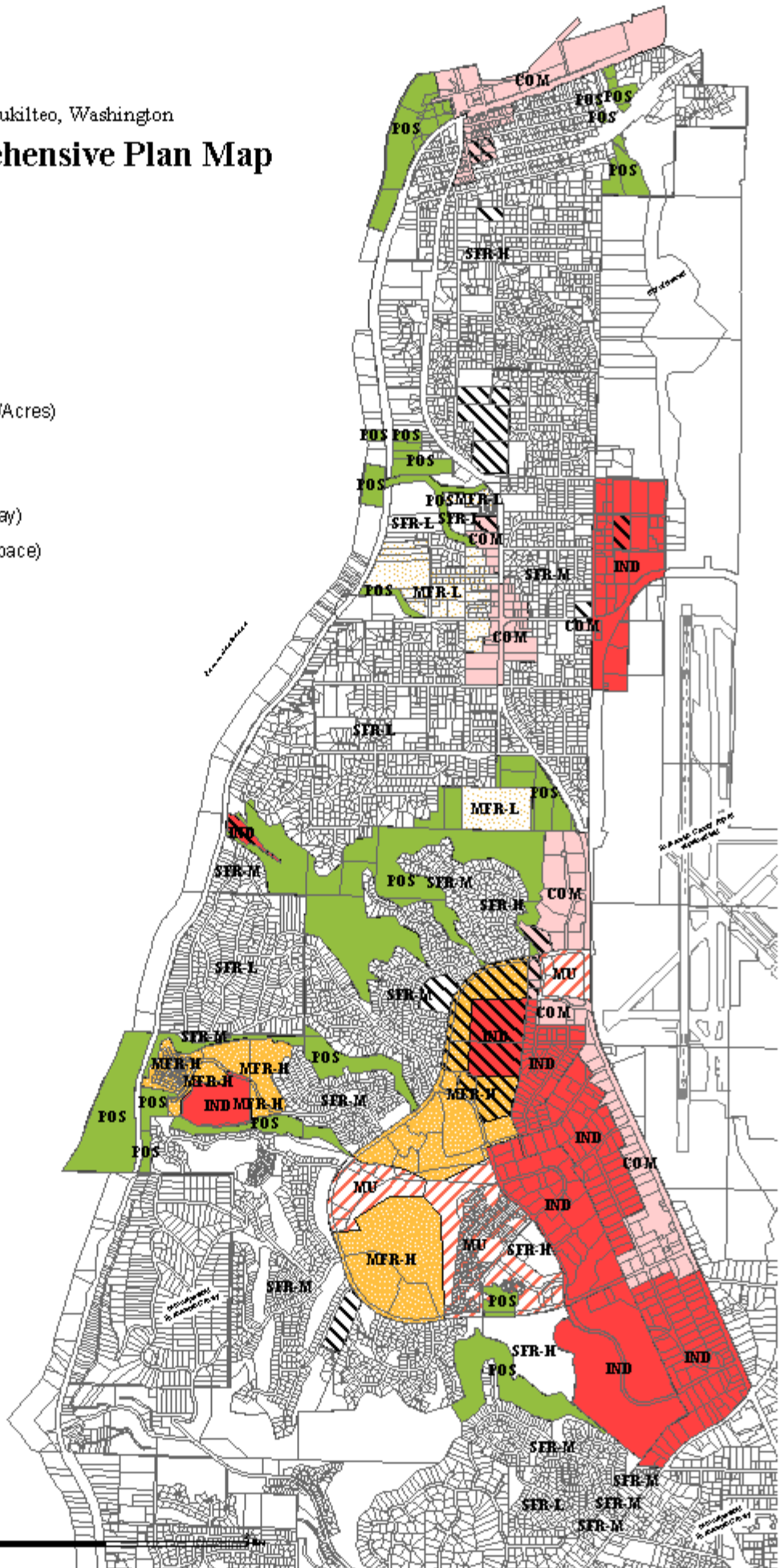
# 2005 Comprehensive Plan Map

## Residential

-  MFR-H (22 DU/Acres)
-  MFR-L (13 DU/Acres)
-  SFR-H (5.8 DU/Acres)
-  SFR-M (4.54 - 5.19 DU/Acres)
-  SFR-L (3.49 DU/Acres)

## Other

-  PUO (Public Use Overlay)
-  POS (Parks & Open Space)
-  COM (Commerical)
-  IND (Industrial)
-  MU (Mixed Use)



Delivered to:  
 Mukilteo Date: November, 2005  
 The City of Mukilteo has a variety of methods and/or forms of dispute resolution available to its citizens. No representation or warranty is made concerning the suitability, applicability, or availability of any dispute resolution method. The City of Mukilteo is not responsible for the use of any dispute resolution method by its citizens. The City of Mukilteo is not responsible for any damages, liabilities, or claims arising from the use of any dispute resolution method.

Reference Information Contact:  
 City of Mukilteo Planning Department  
 14140 Highway 101, Mukilteo, WA 98147  
 Phone: (206) 222-1111  
 Fax: (206) 222-1111

